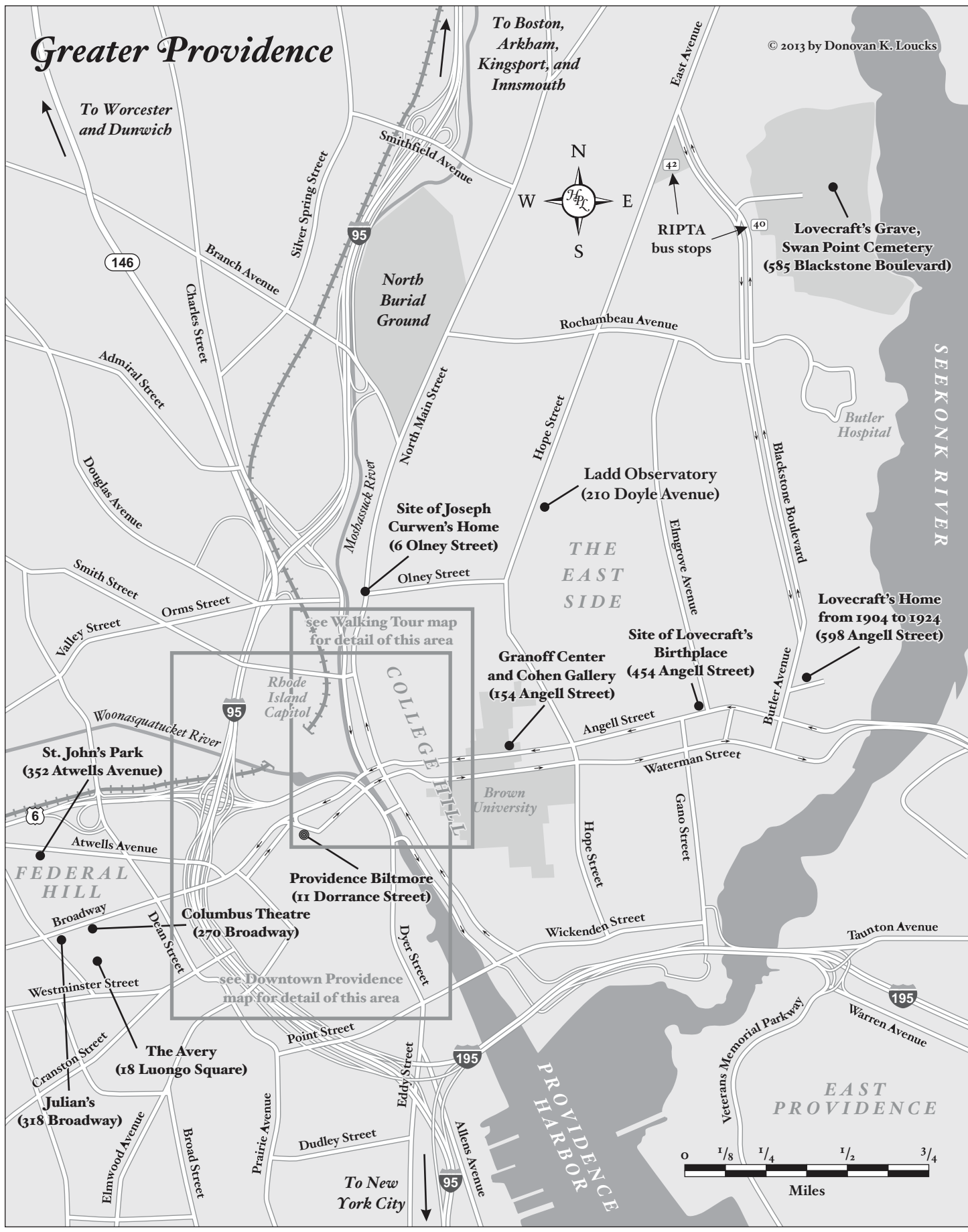



Greater Providence

© 2013 by Donovan K. Loucks



To Worcester and
Durwich

To Boston,
Arkham,
Kingsport, and
Innsmouth



Lovecraft's Grave,
Swan Point Cemetery
(585 Blackstone Boulevard)

RIPTA
bus stops

North
Burial
Ground

Ladd Observatory
(210 Doyle Avenue)

Site of Joseph
Curwen's Home
(6 Olney Street)

THE
EAST
SIDE

Lovecraft's Home
from 1904 to 1924
(598 Angell Street)

Granoff Center
and Cohen Gallery
(154 Angell Street)

Site of Lovecraft's
Birthplace
(454 Angell Street)

see Walking Tour map
for detail of this area

Providence Biltmore
(11 Dorrance Street)

Columbus Theatre
(270 Broadway)

see Downtown Providence
map for detail of this area

St. John's Park
(352 Atwells Avenue)

FEDERAL
HILL

The Avery
(18 Luongo Square)

Julian's
(318 Broadway)

EAST
PROVIDENCE

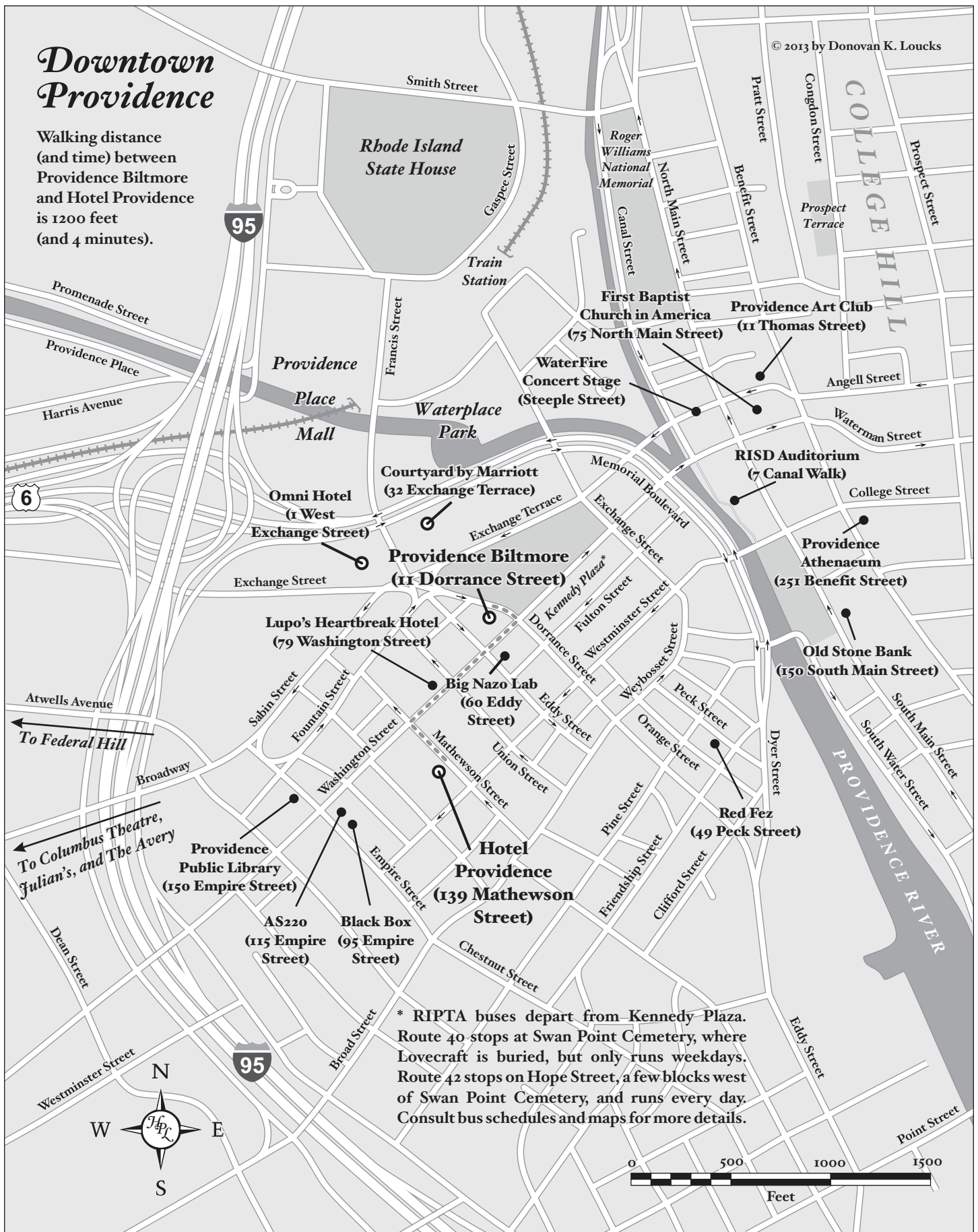


To New
York City

Downtown Providence

Walking distance (and time) between Providence Biltmore and Hotel Providence is 1200 feet (and 4 minutes).

© 2013 by Donovan K. Loucks



* RIPTA buses depart from Kennedy Plaza. Route 40 stops at Swan Point Cemetery, where Lovecraft is buried, but only runs weekdays. Route 42 stops on Hope Street, a few blocks west of Swan Point Cemetery, and runs every day. Consult bus schedules and maps for more details.